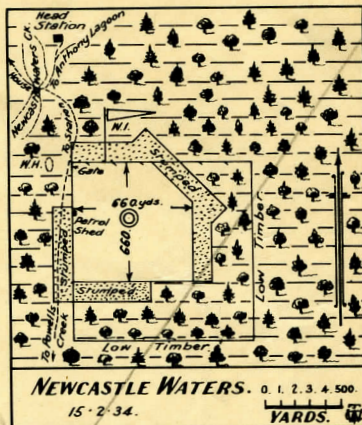
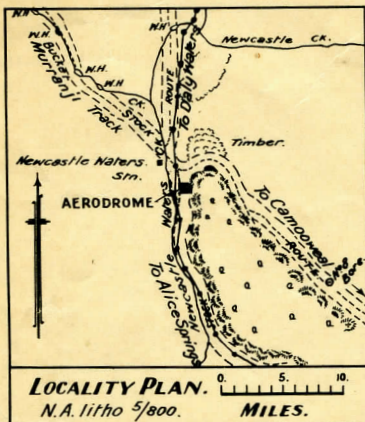


## NOTICE TO AIRMEN

NO. 34/1934.

## NEWCASTLE WATERS, N.T.

(CANCELS No.23/1928).



**CLASS OF GROUND:** Aerodrome suitable for use by all types of landplanes.

**PROPRIETORS:** Commonwealth of Australia (Controller of Civil Aviation, Melbourne.)

**POSITION:** About 1 mile S.E. of Newcastle Waters.

Lat.  $17^{\circ} 25' S$ . Long.  $133^{\circ} 26' E$ .

**DISTINCTIVE FEATURES:** Township to North. Creek and overland telegraph lines on West side of aerodrome.

**MARKINGS:** White Circle and Wind Indicator.

**DESCRIPTION:** Slightly undulating on Northern portion; otherwise generally level.

**DIMENSIONS:** N. - S. 660 yards.

E. - W. 660 yards.

**HEIGHT ABOVE SEA LEVEL:** 800 ft. approx.

**MAGNETIC VARIATION:**  $5^{\circ} 48' E$ . approx.

**APPROACHES:** Surrounded by timber, felled back 5 chains from boundaries.

**SURROUNDING COUNTRY:** Partly timbered with open areas suitable for forced landings.

**PETROL AND OIL:** On aerodrome.

**WATER SUPPLY:** Creek near West boundary.

**WORKSHOPS:** Nil.

**HANGAR ACCOMMODATION:** Nil.

**NEAREST TELEPHONE:** )  
and **TELEGRAPH:** ) Police Station, Newcastle Waters.

**NEAREST TOWN:** Small settlement at Newcastle Waters.

**NEAREST RAILWAY STATION:** Birdum 130 miles North.

**REMARKS:** Grassed sandy surface, generally suitable for use in wet weather. Slight E. - W. depression across Northern part of ground.

Relative Strip Map No. 7.

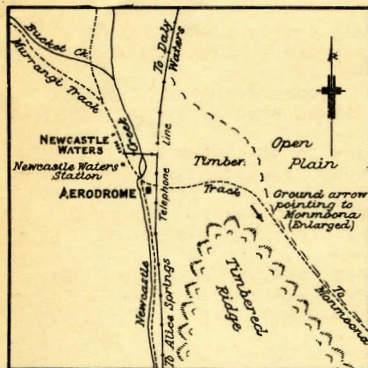
*E. Johnston*

CONTROLLER OF CIVIL AVIATION.

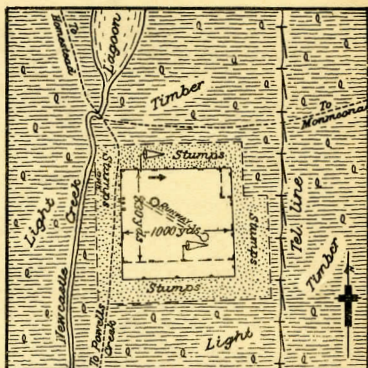
DATA SHEET FOR LANDING GROUND NO.165  
NEWCASTLE WATERS, N.T.

(REVISED - JULY 1940)

GOVERNMENT AERODROME - "A" CLASS

**LOCALITY PLAN**

Enlarged from N.A. Litho. 5/600

**NEWCASTLE WATERS**

at 29.7.40



LATITUDE: 17° 25' S; LONGITUDE: 133° 26' E; MAG. VAR: 4° E. app.  
ALTITUDE: 800 feet approx.

POSITION: About 1½ miles SE of Newcastle Waters Township.

RELEVANT AVIATION MAPS: Mercator Sheet E.6. Stripmap 6, 7, 24 and 72.

SURROUNDING COUNTRY: Partly timbered, with open areas suitable for forced landings.

LANDMARKS: Township NW, creek west, Overland Tel. Line east.

APPROACHES: Surrounded by timber, felled 10 chs. from boundaries.

MARKINGS: White circle, boundary marks and two wind indicators.

DIMENSIONS: N-S, 830 yds; E-W, 1,000 yds.

SURFACE: Grassed, sandy; slightly undulating on northern boundary. Gravelled runway for use in wet weather.

TOWN: Newcastle Waters.

RAILWAY STATION: Birdum, 130 miles north.

TELEPHONE: Police Station, Newcastle Waters.

HANGARS: Nil.

REPAIRS: Nil.

REFUELLING: On Aerodrome.

WATER: Creek near Western boundary.

PROPRIETORS: Department of Civil Aviation, Melbourne.

CHARGES: Nil.

SPECIAL REMARKS: "N. Waters" painted on roof of homestead, visible from north. Ground arrow near north fence points track to Monmoona and Camooweal.

A. B. CORBETT

Y-6 P.1480

Director-General of Civil Aviation.