

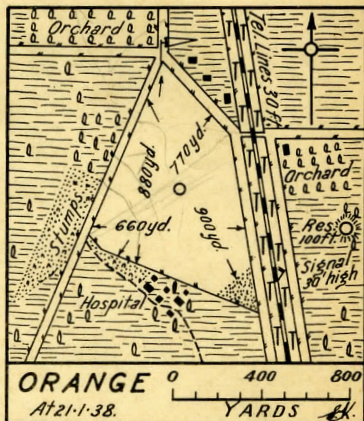
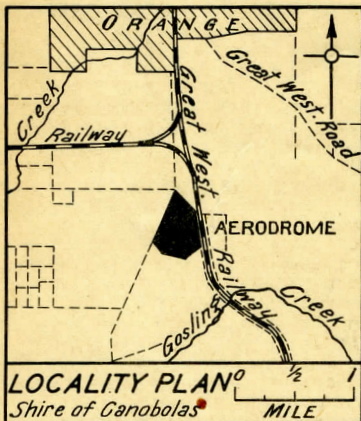
CIVIL AVIATION BOARD
NOTICE TO AIRMEN

DEPARTMENT OF DEFENCE

AUSTRALIA

NO.47/1938

ORANGE, N.S.W.



CLASS OF GROUND: Aerodrome licensed for all types of landplanes in daylight only.

PROPRIETORS: The Municipality of Orange, Box 35, Orange, N.S.W.

POSITION: 1 mile south of Orange, on western side of Great Western Railway. Lat: $33^{\circ} 18\frac{1}{2}'$ S; Long: $149^{\circ} 5\frac{1}{2}'$ E.

MAGNETIC VARIATION: 9° E approx.

LANDMARKS: Railway line on west boundary. Rail junc. 1 mile N.

MARKINGS: White circle with word "Orange" in centre, and wind indicator.

SURFACE: Good grassy surface with slight fall to north.

DIMENSIONS: As shown on plan above.

HEIGHT ABOVE SEA LEVEL: 2,850 ft. approx.

APPROACHES: N - houses; S - open; NE - 30 ft. tel. line;

E - reservoir on hill 100 ft. high, and 30 ft. tel. lines;

W and SW - felled timber; NW - orchard.

SURROUNDING COUNTRY: Generally open with timbered patches and homesteads.

PETROL, OIL & WORKSHOPS: Orange, 1 mile north.

WATER SUPPLY: Mental Hospital adjacent to southern boundary.

TELEPHONE & TELEGRAPH: Orange.

NEAREST TOWN & RAILWAY STATION: Orange, 1 mile north.

CHARGES: 1-2 seater - 2/6 per landing 10/- per day

3-4 " - 5/- " " 15/- " "

5-6 " - 7/6 " " 25/- " "

Over 6 " - 10/- " " 40/- " "

Special rates per annum to regular users.

REMARKS: Relative stripmap No.10.

S. Crawford

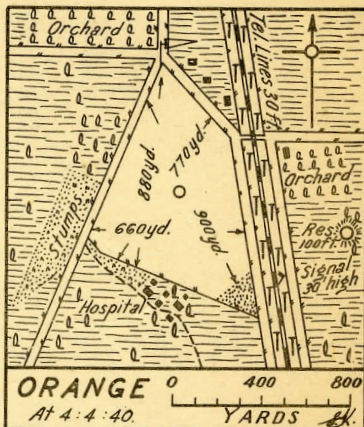
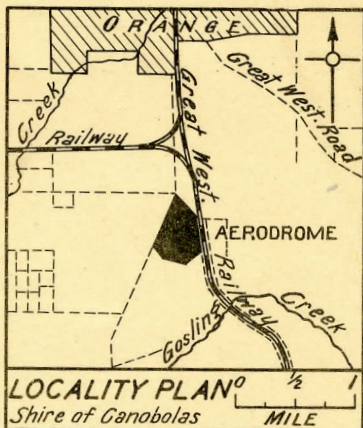
Secretary,
Civil Aviation Board.

DATA SHEET FOR LANDING GROUND NO.514

ORANGE, N.S.W.

(REVISED - FEBRUARY, 1941)

LICENSED AERODROME, "C" CLASS



LATITUDE: $33^{\circ} 18\frac{1}{2}'$ S; LONGITUDE: $149^{\circ} 05\frac{1}{2}'$ E; MAG. VAR: 9° E app.
 ALTITUDE: 2,850 feet approx.

POSITION: About 1 mile S of Orange on W of railway line.

RELEVANT AVIATION MAPS: Mercator Sheet J.9. Stripmap No.10.

SURROUNDING COUNTRY: Generally open with timbered patches and homesteads.

LANDMARKS: Railway line and reservoir to E. Roads on all sides except S.

APPROACHES: North-east - over 30 feet tel. lines and buildings.
 East - over railway line, 30 feet tel. line and reservoir on 100 feet hill. South - over hospital buildings with red roof and H.T. line. North-west - over trees and stumps.

DIMENSIONS: As per sketch.

SURFACE: Good.

TOWN & RAILWAY STATION: Orange, 1 mile N.

TELEPHONE: Orange.

HANGARS: Nil.

REPAIRS & REFUELLING: Orange.

WATER: At hospital, adjacent to S.

PROPRIETORS: The Municipality of Orange, Box 35, Orange, N.S.W.

CHARGES: 1-2 seater - 2/6 per landing, 10/- per day.

3-4 " 5/- " " 15/- " "

5-6 " 7/6 " " 25/- " "

Over 6 " 10/- " " 40/- " "

Special rates per annum to regular users.

A. B. CORBETT